















# Appendix D.1 NCNF Constraints Plan

## Legend

-  NCNF Site Boundary
-  Listed Building
-  Public Right of Way
-  Overhead Electrical Lines
-  Scheduled Monuments
-  High Pressure Gas Pipeline
-  Areas of Ecological Importance
-  EA Flood Zone 3
-  EA Flood Zone 2
-  Noise Pollution/Air Quality Assesment Zone (40m)
-  Ground Water Source Protection Zone 1
-  Ground Water Source Protection Zone 2
-  Ground Water Source Protection Zone 3
-  Site of Importance for nature Conservation

